00085595

THE
ASIATIC SOCIETY OF BOMBAY
Town Hall, Bombay.

Digitized with financial assistance from
Government of Maharashtra
on 20 February, 2020

A MAP
of
ARABIA AND SYRIA
ORIGINAL SURVEYS
LIEUT COLONEL CHESNEY, R.A. F.R.S.
ARABIA PETRÆA
NEDJD PR
KERMAN
LARISTAN


III
THE
RIVER EUPHRATES
FROM
ḲAL'AṬ EN NEJM TO ABÚ ṢAÏDE.

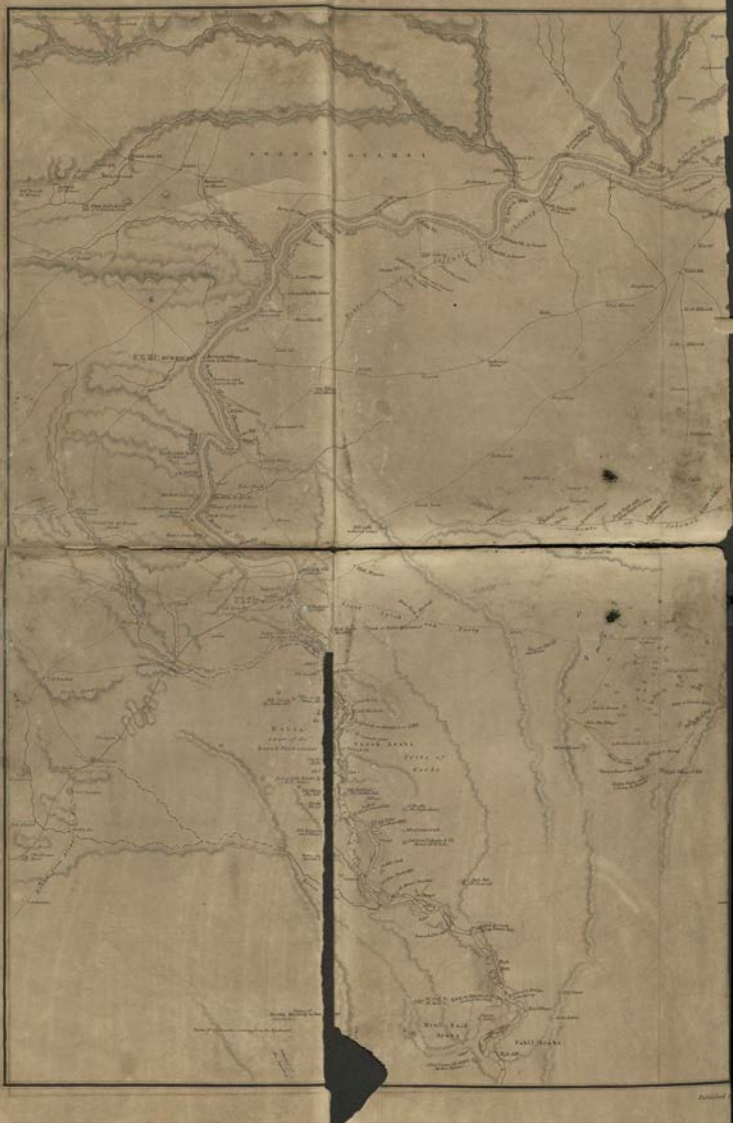

XII
THE
SHATT EL 'ARAB
RIVER EUPHRATES
RIVER KÁRUN
P E R S I A N G U L F

XI

THE

RIVER KARUN

FROM

SHUSTER TO SALMANAH ISLAND

FROM

SHUSTER TO BAND-I-KIR

AND FROM

BAND-I-KIR TO SALMANAH ISLAND

AND

THE DORAK CANAL

X

THE

RIVER EUPHRATES

FROM

UMMU-L-HUNTAH TO KURNAH

WITH

THE RIVER TIGRIS

FROM

SERÛT CASTLE TO KURNAH.

AND THE

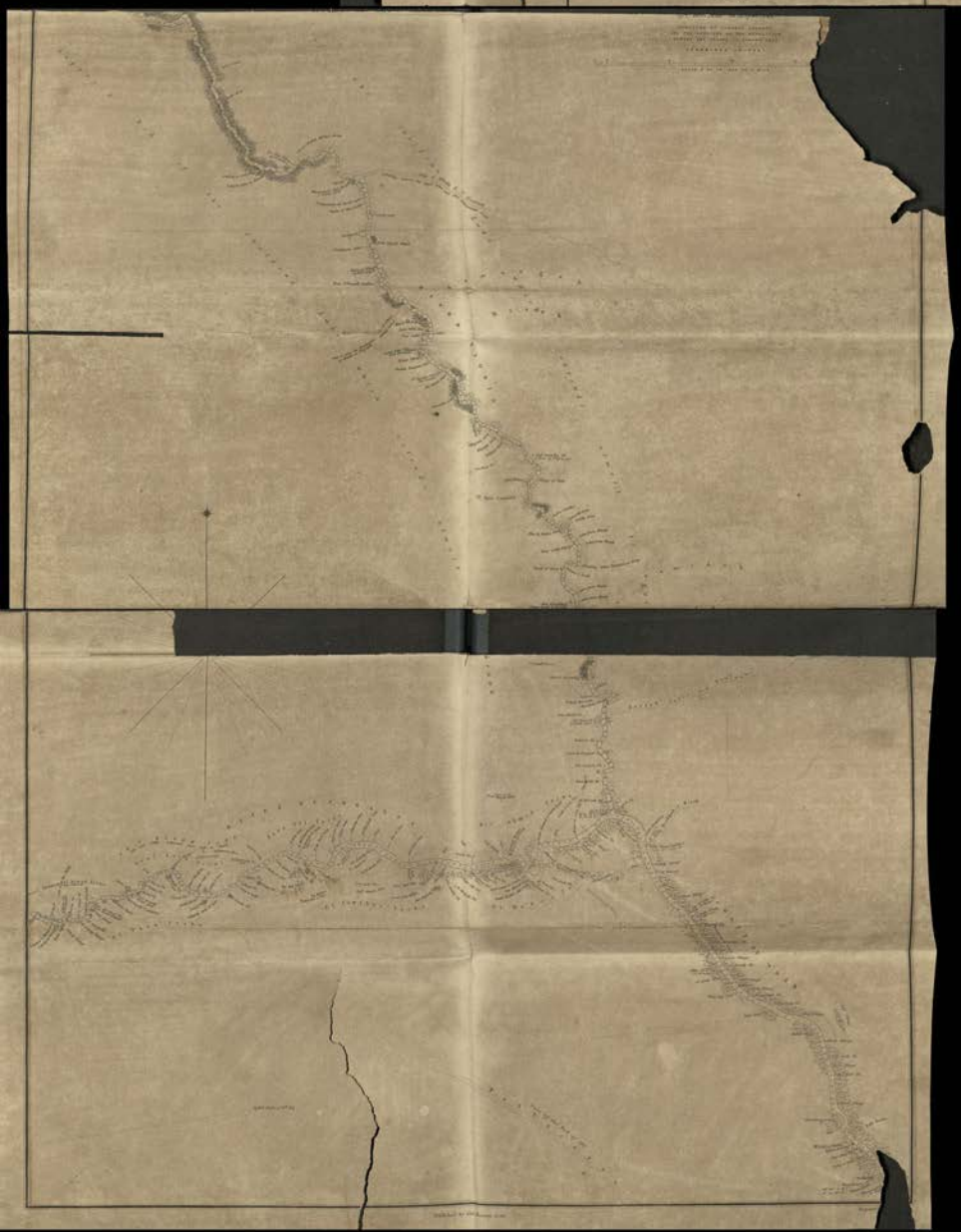

IX
THE
RIVER EUPHRATES
FROM
EL WUJA ISLAND TO UMMU-L-HUNTAR
AND
THE RIVER TIGRIS
FROM
JUDIFAH ISLAND TO SERUT CASTLE
EUPHRATES

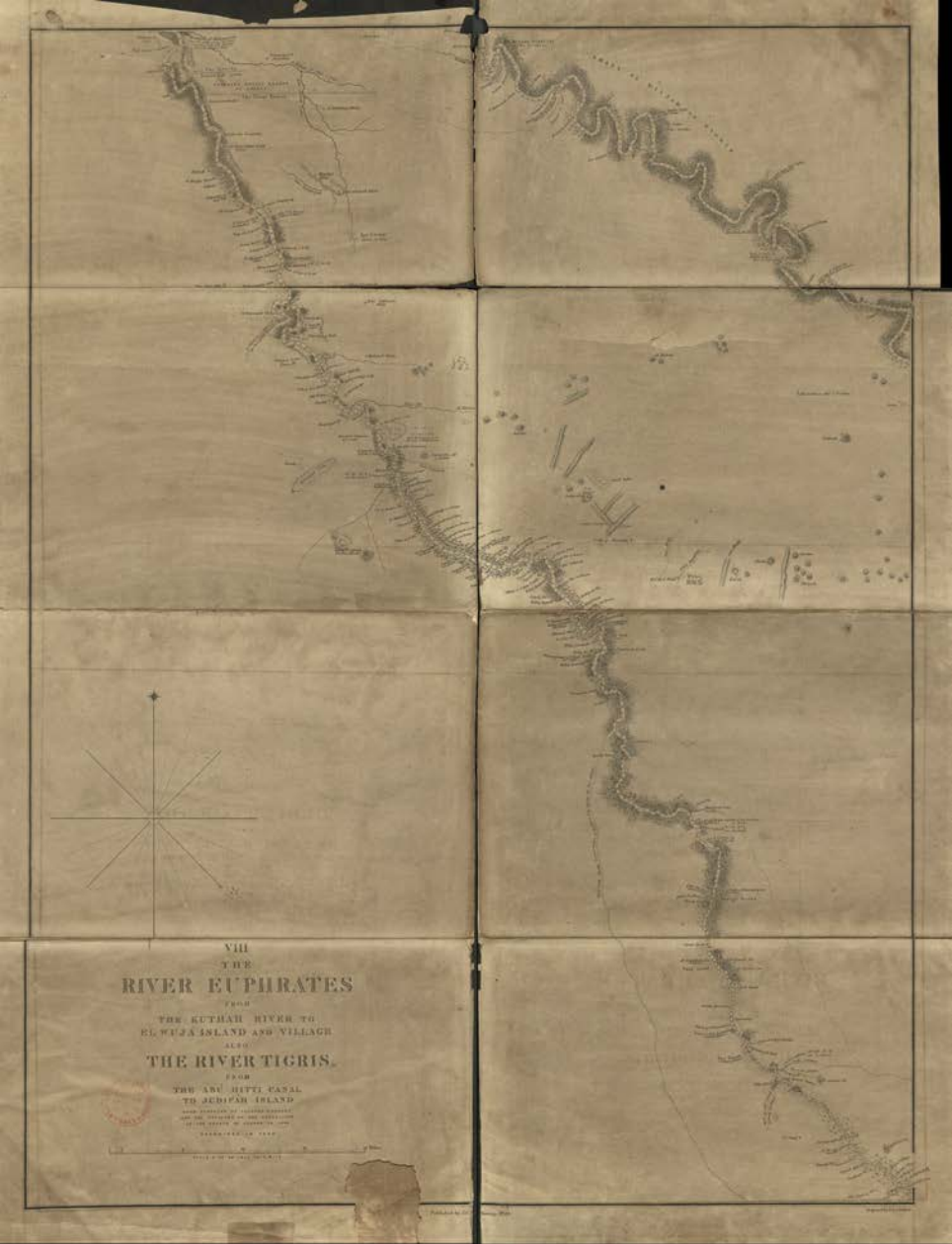

VIII

THE

RIVER EUPHRATES

FROM

THE KUTHAH RIVER TO

EL WUJA ISLAND AND VILLAGE

ALSO

THE RIVER TIGRIS.

FROM

THE ABU HITTI CANAL

TO JUDIPAH ISLAND

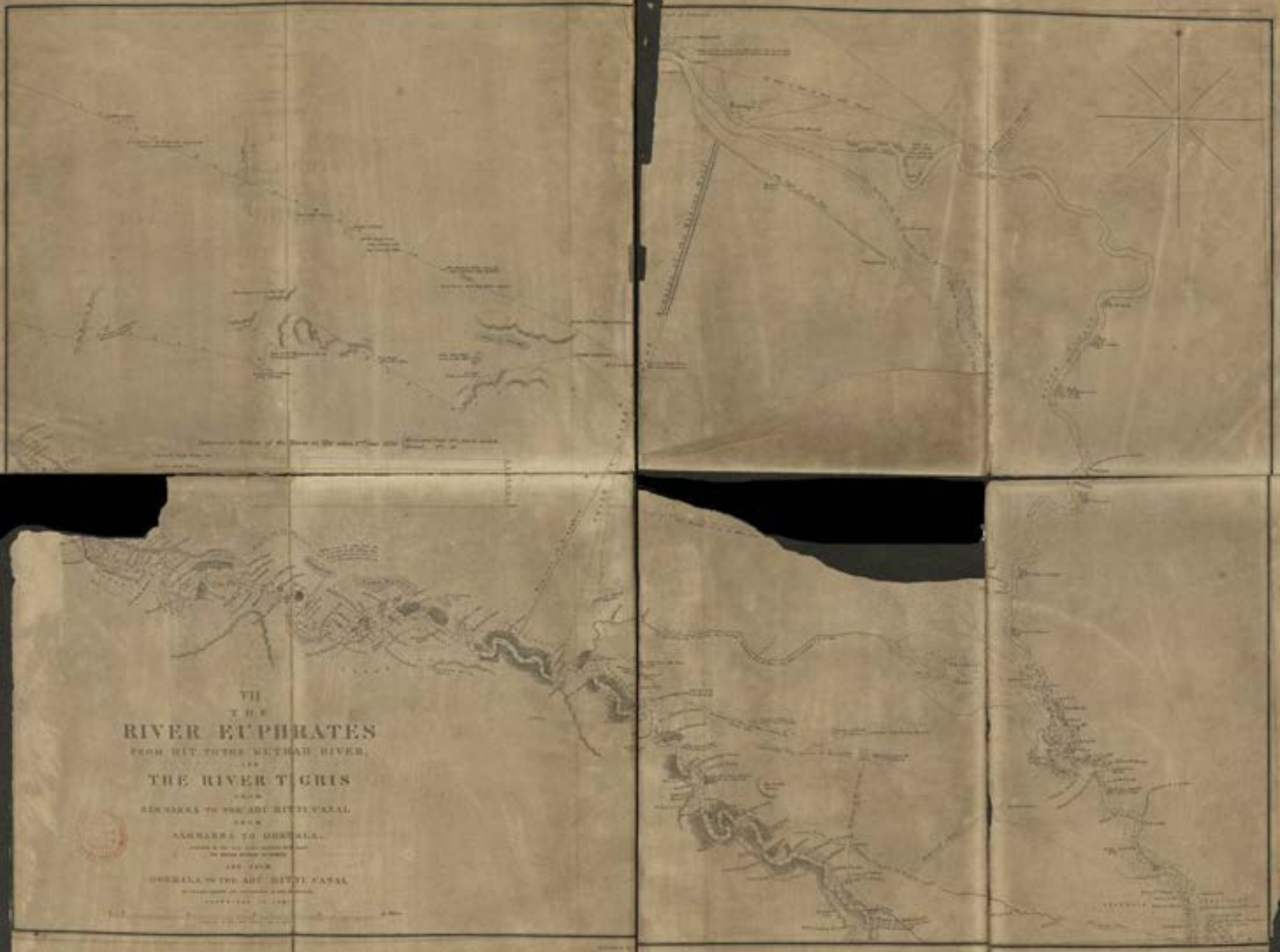
VII
THE
RIVER EUPHRATES
THE RIVER TIGRIS

IV

THE

RIVER EUPHRATES

FROM

ABÚ SAÍDE TO WERDÍ.



THE

RIVER TIGRIS

FROM

NINEVEH TO KALAH SHERKÁT

AND FROM

KALAH SHERKÁT TO SÁMMARRÁ

R

THE

RIVER EUPHRATES

FROM

SUMEISÁT to KALAT EN NEJM



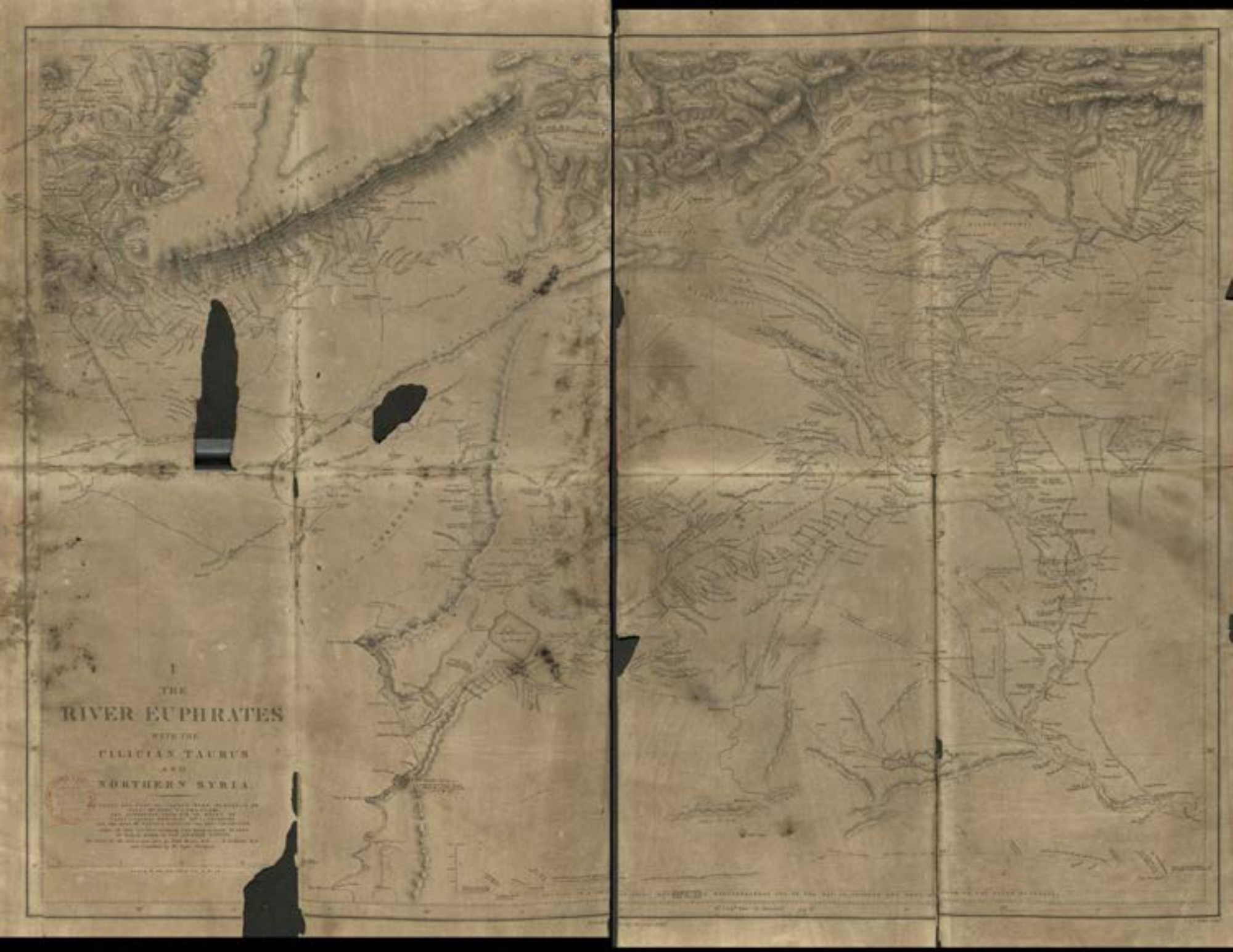
THE
RIVER EUPHRATES
WITH THE
CILICIAN TAURUS
AND
NORTHERN SYRIA

V+ R (?)

Digitized with financial assistance from
Government of Maharashtra
on 20 February, 2020